






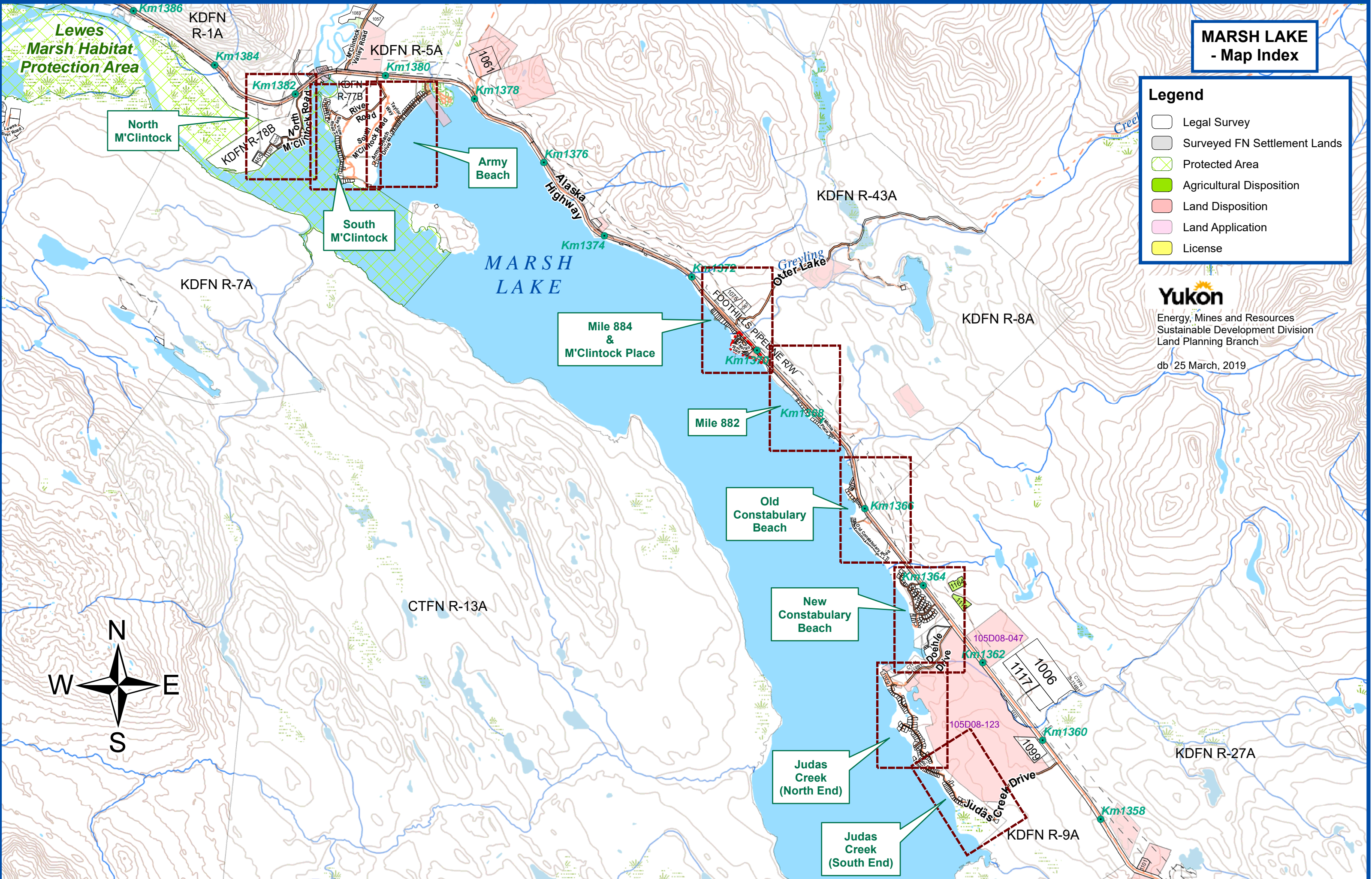


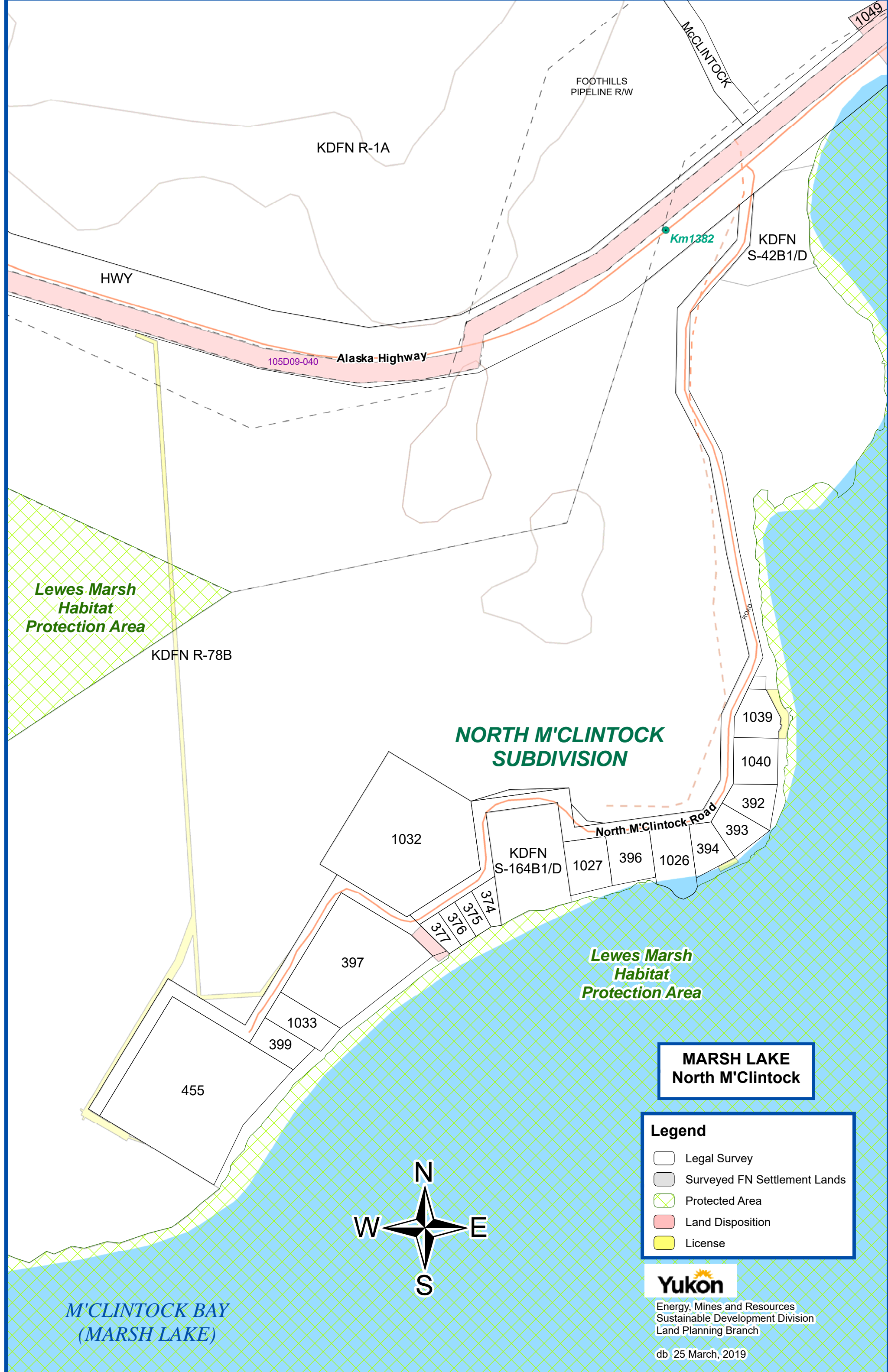
MARSH LAKE - Map Index

Legend

-  Legal Survey
-  Surveyed FN Settlement Lands
-  Protected Area
-  Agricultural Disposition
-  Land Disposition
-  Land Application
-  License

Yukon
 Energy, Mines and Resources
 Sustainable Development Division
 Land Planning Branch
 db 25 March, 2019





KDFN R-1A

FOOTHILLS PIPELINE R/W

McCLINTOCK

1049

HWY

Km1382

KDFN S-42B1/D

105D09-040 Alaska Highway

Lewes Marsh Habitat Protection Area

KDFN R-78B

NORTH M'CLINTOCK SUBDIVISION

1032

KDFN S-164B1/D

North M'Clintock Road

1039

1040

392

393

Lewes Marsh Habitat Protection Area

397


1033

399

455

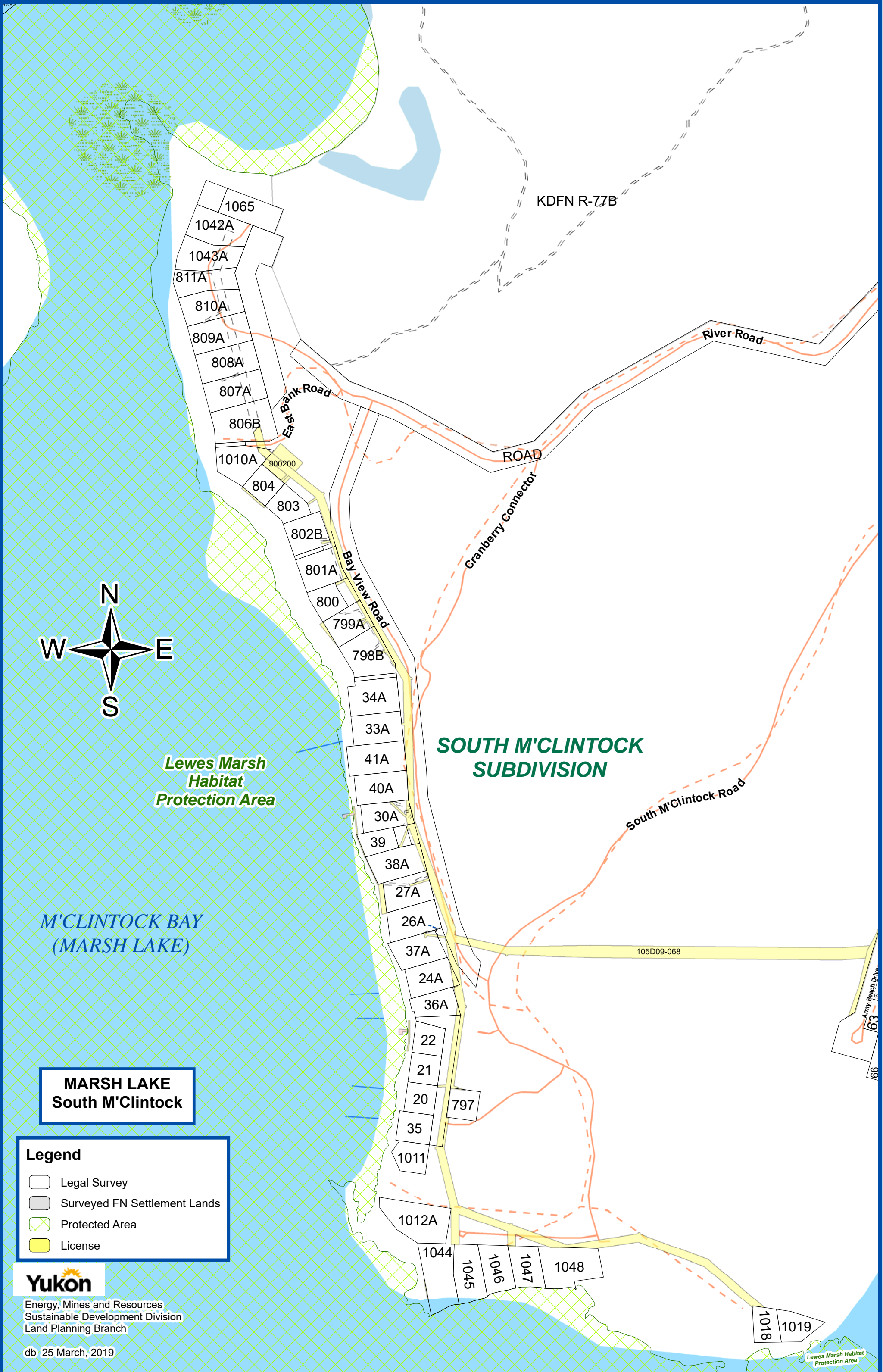
MARSH LAKE North M'Clintock

- Legend**
- Legal Survey
 - Surveyed FN Settlement Lands
 - Protected Area
 - Land Disposition
 - License



Yukon
 Energy, Mines and Resources
 Sustainable Development Division
 Land Planning Branch

M'CLINTOCK BAY (MARSH LAKE)



1065
1042A
1043A
811A
810A
809A
808A
807A
806B

KDFN R-77B

River Road

East Bank Road

ROAD

Cranberry Connector

1010A
804
803
802B
801A
800
799A
798B

Bay View Road

**SOUTH M'CLINTOCK
SUBDIVISION**

South M'Clintock Road

**Lewes Marsh
Habitat
Protection Area**

**M'CLINTOCK BAY
(MARSH LAKE)**

105D09-068

Army Beach Drive
63
66

**MARSH LAKE
South M'Clintock**

Legend

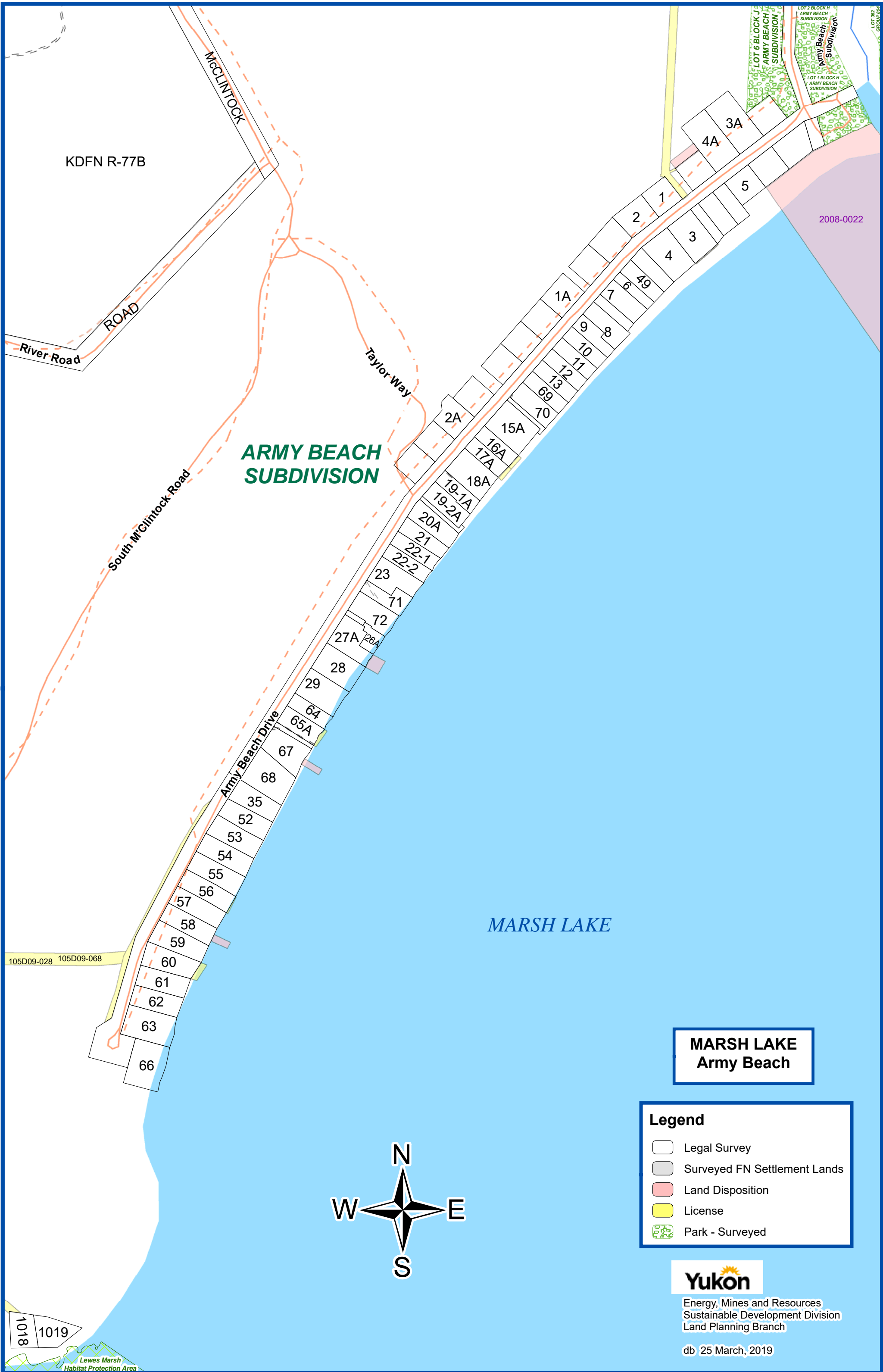
- Legal Survey
- Surveyed FN Settlement Lands
- Protected Area
- License

1012A

1044
1045
1046
1047
1048

1018
1019

Lewes Marsh Habitat
Protection Area








KDFN R-77B

**ARMY BEACH
SUBDIVISION**


MARSH LAKE

**MARSH LAKE
Army Beach**

- Legend**
-  Legal Survey
 -  Surveyed FN Settlement Lands
 -  Land Disposition
 -  License
 -  Park - Surveyed

Yukon
Energy, Mines and Resources
Sustainable Development Division
Land Planning Branch

db 25 March, 2019




1018 1019

Lewes Marsh
Habitat Protection Area

2008-0022

105D09-028 105D09-068



HWY

Alaska Highway
KDFN S-17B1/D
EASEMENT

1075

1087

FOOTHILLS
PIPELINE R/W

**MILE 884
SUBDIVISION**

2008-0046

Otter Lake

LAKE

Greyling Creek

KDFN R-8A

MARSH

Grayling Place

MILE

**MARSH LAKE
Mile 884 & M'Clintock Place**

Legend

- Legal Survey
- Surveyed FN Settlement Lands
- Land Disposition
- License



Energy, Mines and Resources
Sustainable Development Division
Land Planning Branch

db 25 March, 2019

**M'CLINTOCK PLACE
SUBDIVISION**

M'CLINTOCK PLACE DEVELOPMENT
AREA REGULATION

Km1370

105D09-040

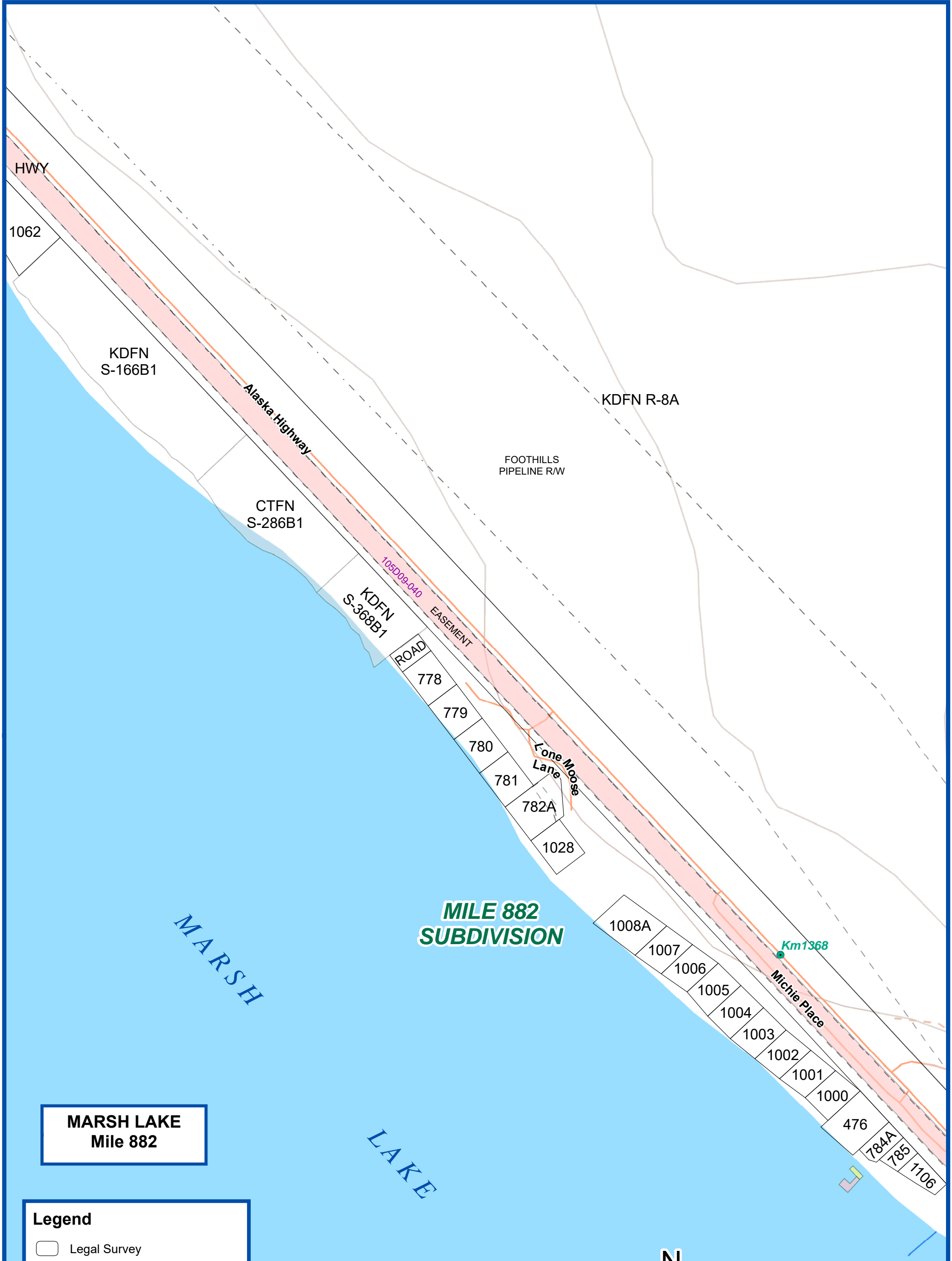
2010-0800

M'Clintock Place
Subdivision

326

Nolan Road

1062

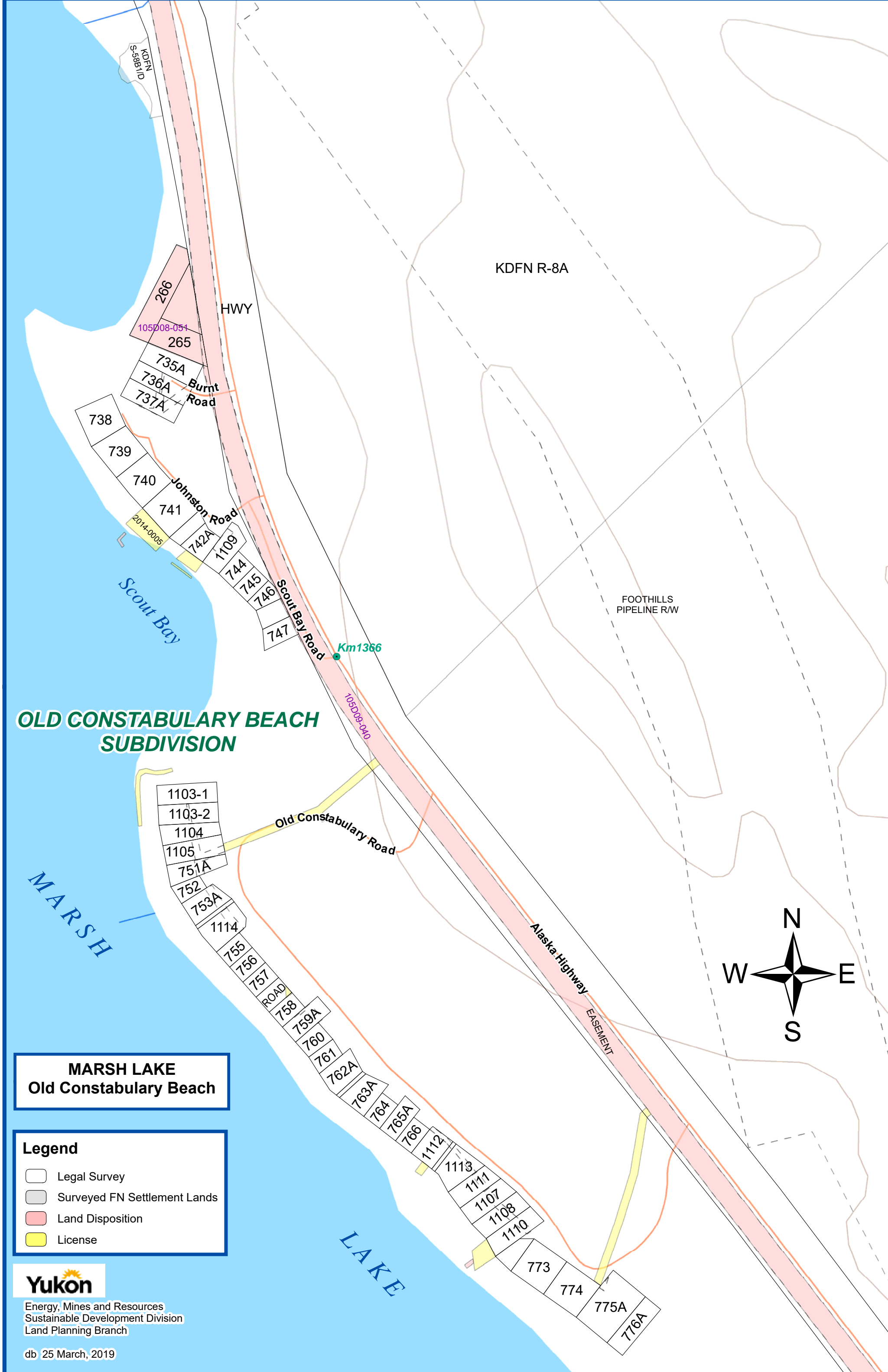


**MARSH LAKE
Mile 882**

Legend

-  Legal Survey
-  Surveyed FN Settlement Lands
-  Land Disposition






OLD CONSTABULARY BEACH SUBDIVISION

MARSH LAKE Old Constabulary Beach

Legend

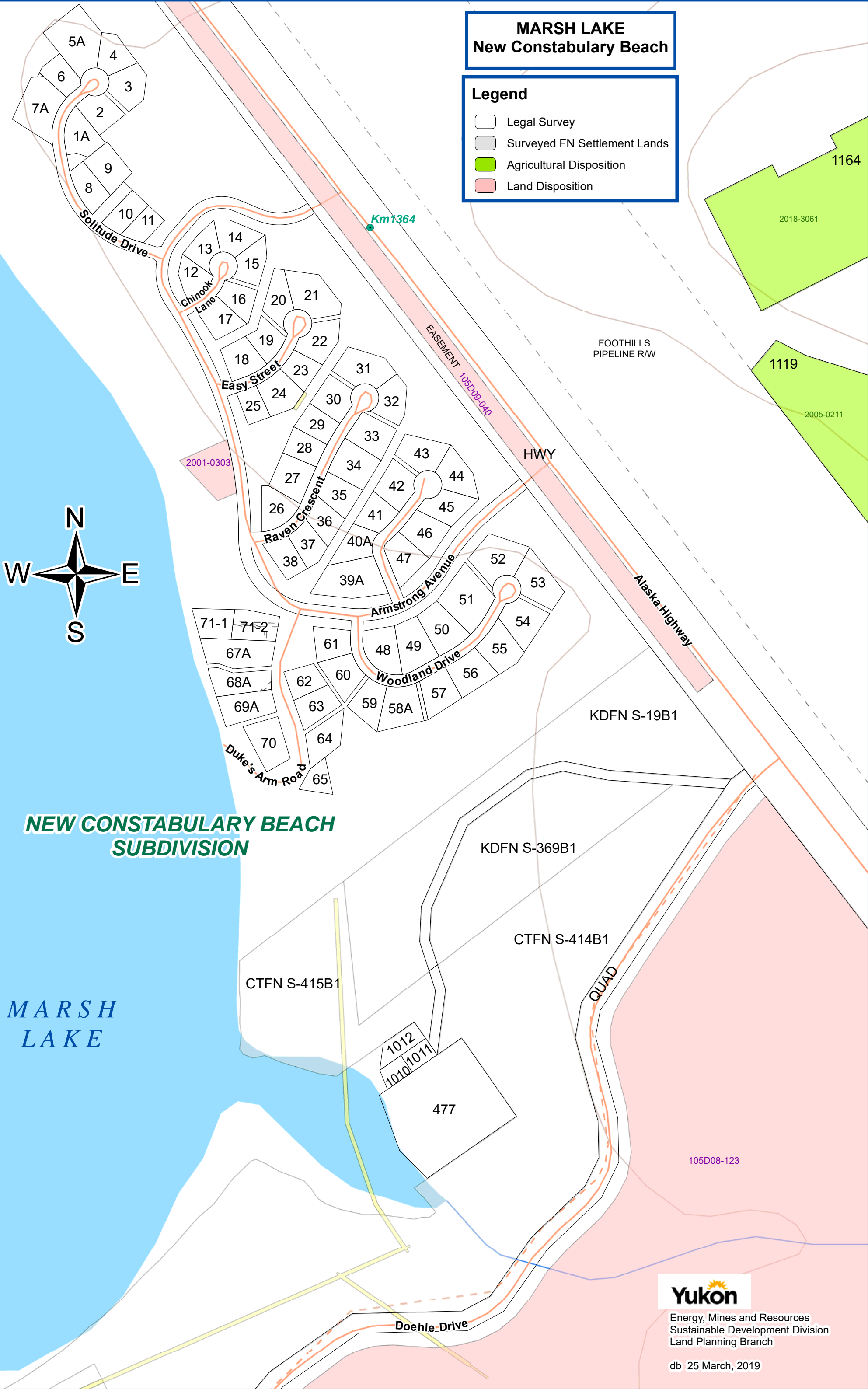
- Legal Survey
- Surveyed FN Settlement Lands
- Land Disposition
- License




MARSH LAKE New Constabulary Beach

Legend

- Legal Survey
- Surveyed FN Settlement Lands
- Agricultural Disposition
- Land Disposition





MARSH LAKE
Judas Creek - North End

- Legend**
- Legal Survey
 - Surveyed FN Settlement Lands
 - Land Disposition
 - License

Yukon
 Energy, Mines and Resources
 Sustainable Development Division
 Land Planning Branch



JUDAS CREEK SUBDIVISION

MARSH

LAKE

105D08-123

**MARSH LAKE
Judas Creek - South End**

Legend

- Legal Survey
- Surveyed FN Settlement Lands
- Land Disposition
- License



Energy, Mines and Resources
Sustainable Development Division
Land Planning Branch

db 25 March, 2019

